

Tamarack Nature Center

White Bear Lake, MN

Scale 1:7500 2 m contours

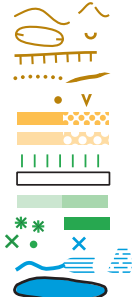

0 100m 200meter

Magnetic N

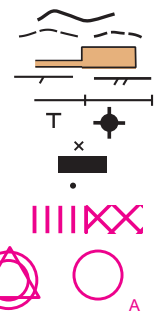
Tamarack 2023			
	Long	4.1 km	80 m
1	216		
2	205		
3	208		
4	204		
5	201		
6	203		

7	214			
8	206			
9	212			
10	219			
11	217			
12	210			
13	202			

280 m

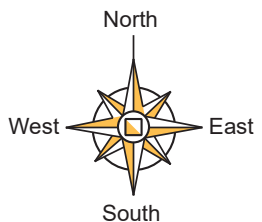


contour, form line
depression, small depression
earth bank
ditch, gully
small hill, pit
open land (mowed), w /scattered trees
rough open land w/ scattered trees
undergrowth slow running
open forest
thick forest, very thick forest
single pines, thick pine forest
distinct trees, fire hydrant
stream, marsh, intermittent marsh
lake



paved trail
footpath, small path
road, parking area
fence, high fence
power line
light tower, high tower
man made object
building
boulder
out of bounds, dangerous area

Long



permanent course start/finish, control point

Base map: Ramsey County GIS Lidar data
Field Survey and Cartography: Ian Harding
Copyright Aug 2022 MNOC