

















Minnesota Orienteering Club


www.mnoc.org

2021 Loppet Ski-O Long



Ski-Orienteering Loppet

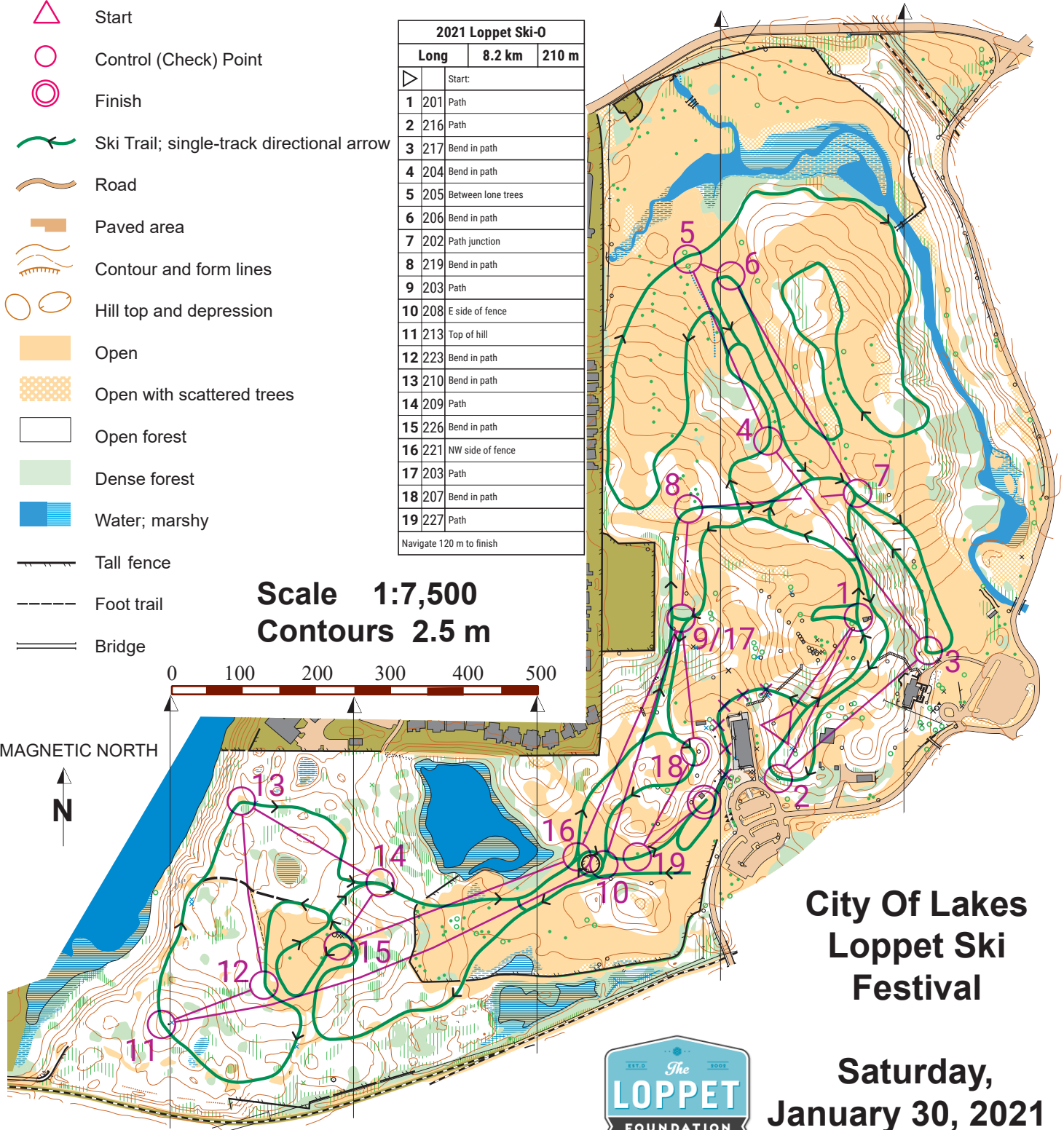
-  Start
-  Control (Check) Point
-  Finish
-  Ski Trail; single-track directional arrow
-  Road
-  Paved area
-  Contour and form lines
-  Hill top and depression
-  Open
-  Open with scattered trees
-  Open forest
-  Dense forest
-  Water; marshy
-  Tall fence
-  Foot trail
-  Bridge

2021 Loppet Ski-O			
	Long	8.2 km	210 m
	Start:		
1	201	Path	
2	216	Path	
3	217	Bend in path	
4	204	Bend in path	
5	205	Between lone trees	
6	206	Bend in path	
7	202	Path junction	
8	219	Bend in path	
9	203	Path	
10	208	E side of fence	
11	213	Top of hill	
12	223	Bend in path	
13	210	Bend in path	
14	209	Path	
15	226	Bend in path	
16	221	NW side of fence	
17	203	Path	
18	207	Bend in path	
19	227	Path	
Navigate 120 m to finish			

Scale 1:7,500
Contours 2.5 m

0 100 200 300 400 500

MAGNETIC NORTH



City Of Lakes
Loppet Ski
Festival

Saturday,
January 30, 2021



©2018 I Know My Way LLC www.iknowmyway.org
Cartography: Andrea-Ingrid Schneider