

















# Minnesota Orienteering Club


www.mnoc.org

## 2021 Loppet Ski-O Short



### Ski-Orienteering Loppet

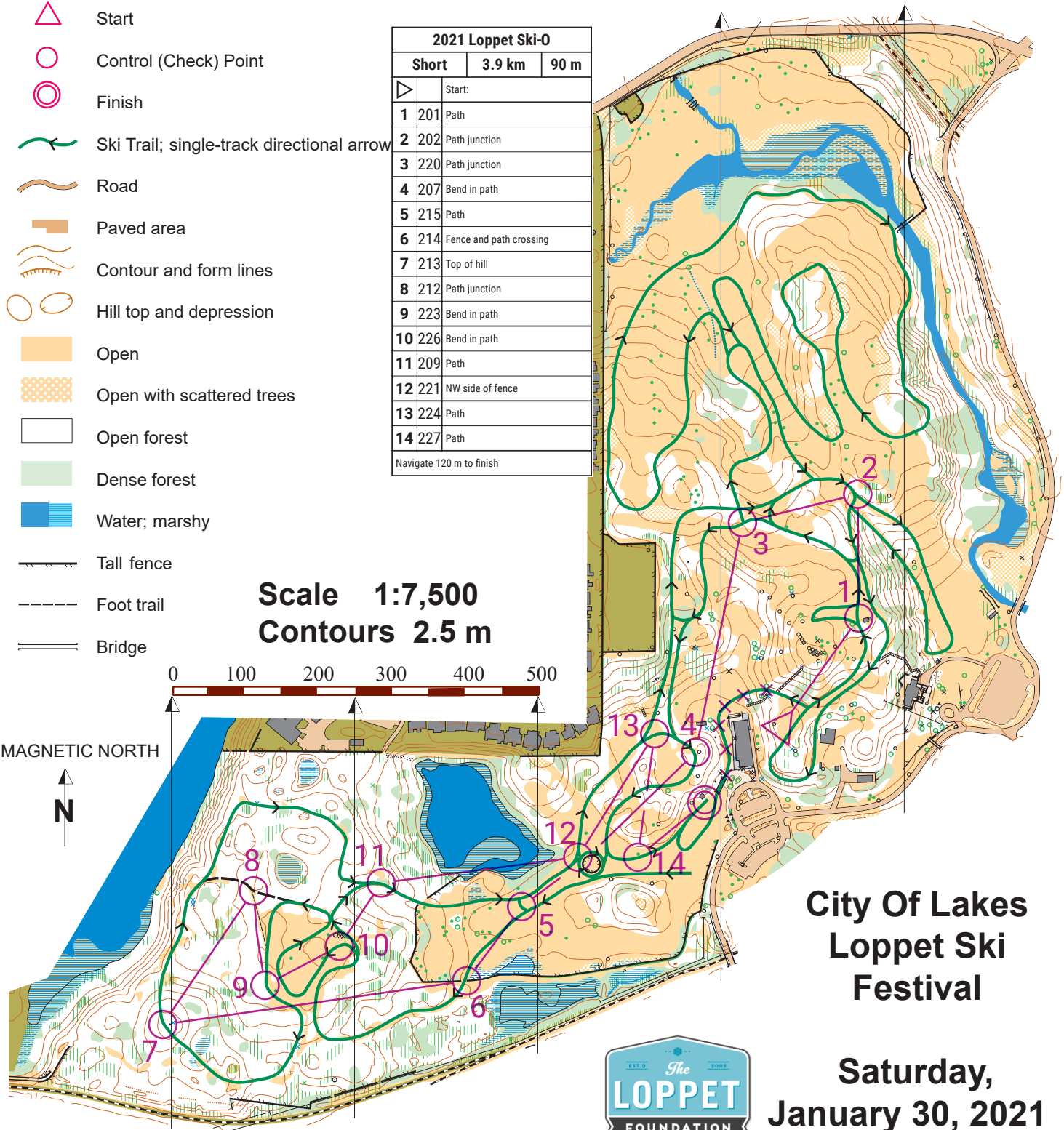
-  Start
-  Control (Check) Point
-  Finish
-  Ski Trail; single-track directional arrow
-  Road
-  Paved area
-  Contour and form lines
-  Hill top and depression
-  Open
-  Open with scattered trees
-  Open forest
-  Dense forest
-  Water; marshy
-  Tall fence
-  Foot trail
-  Bridge

2021 Loppet Ski-O			
	Short	3.9 km	90 m
	Start:		
1	201	Path	
2	202	Path junction	
3	220	Path junction	
4	207	Bend in path	
5	215	Path	
6	214	Fence and path crossing	
7	213	Top of hill	
8	212	Path junction	
9	223	Bend in path	
10	226	Bend in path	
11	209	Path	
12	221	NW side of fence	
13	224	Path	
14	227	Path	
Navigate 120 m to finish			

Scale 1:7,500  
Contours 2.5 m

0 100 200 300 400 500

MAGNETIC NORTH



City Of Lakes  
Loppet Ski  
Festival

Saturday,  
January 30, 2021



©2018 I Know My Way LLC www.iknowmyway.org  
Cartography: Andrea-Ingrid Schneider