

Whitetail Woods

Regional Park Farmington, MN

Scale : 1 : 10,000
Contours : 2 meters



























Base map: Dakota County Lidar data 2012
Field Survey: Kevin Teschendorf 2016, 2017
Ian Harding 2018, 2019, 2022
Cartography: Ian Harding, Kevin Teschendorf

Copyright Nov 2022 MNOOC

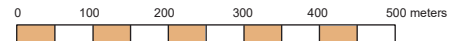
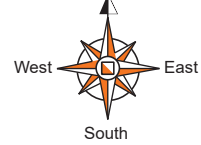
For more information about orienteering
please visit www.mnoc.org




Long

Legend

-  contour, form line
-  depression, small depression
-  earth bank, earth wall
-  ditch, gully
-  small hill, pit
-  open land (mowed), w /scattered trees
-  rough open land w/ scattered trees
-  undergrowth slow running
-  forest thick , very thick
-  open forest
-  vegetation boundary
-  cultivated land
-  distinct trees, bushes
-  fire hydrant
-  stream, marsh, intermittent marsh
-  lake
-  paved trail
-  footpath, small path
-  road, parking area
-  fence , high fence
-  power line
-  light tower, high tower
-  man made object
-  building
-  small / large boulder , rock pile
-  out of bounds, dangerous area

Magnetic North



Veterans Day 2022 11.4					
Long	5.3 km				
					Start:
1	201	✕			Special item
2	211	▲			Boulder cluster
3	210	← ✕	.		Lower part of W special item
4	209	← ↗	T		N end of W fence
5	208	↓ ▲			S lone tree
6	207	▲			Lone tree
7	205	∪			Small depression
8	204	∩			Reentrant
9	203) (Saddle
10	202	✕			Special item
	110 m				 Navigate 110 m to finish

